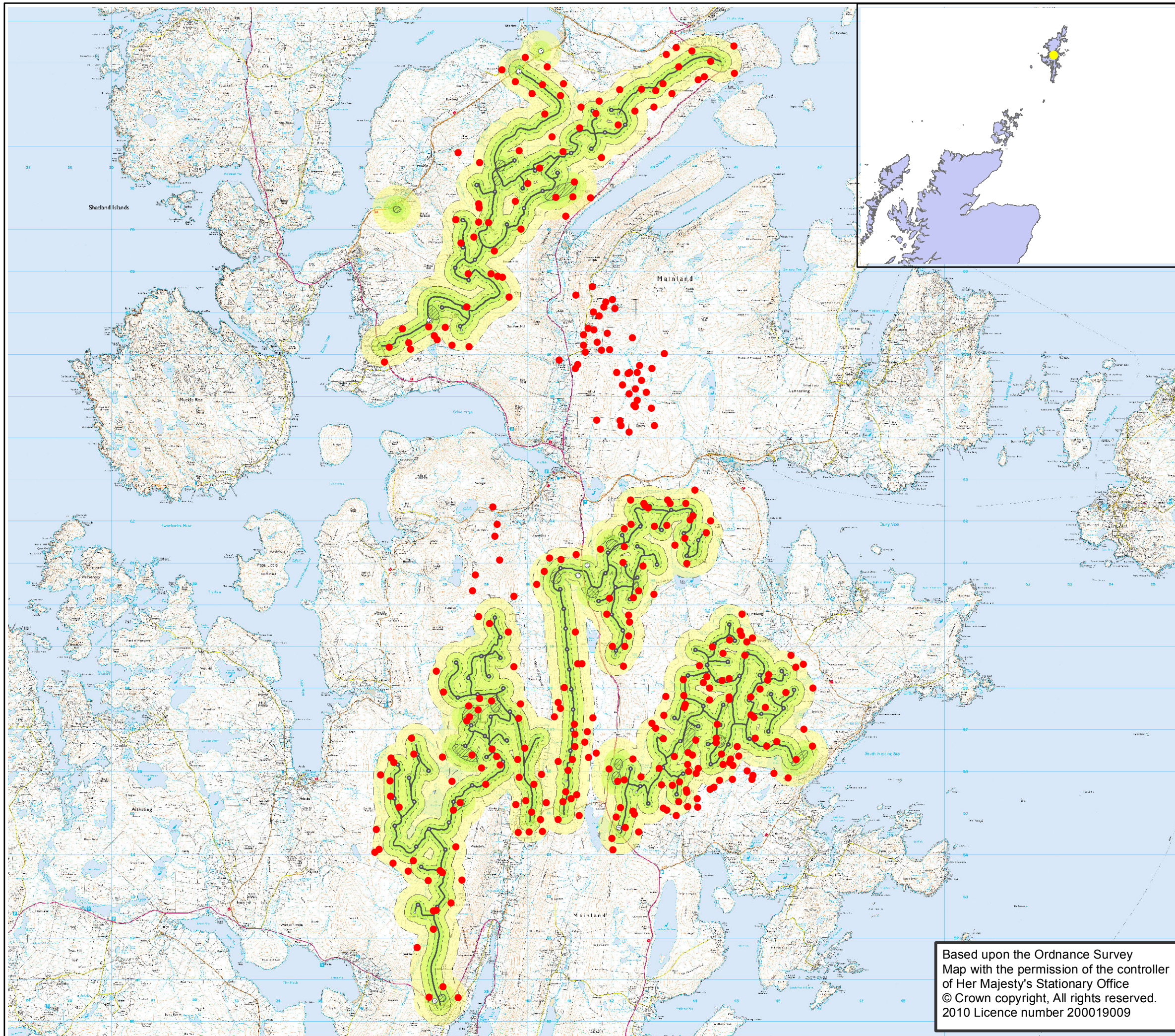
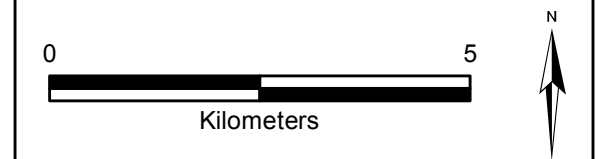



Fig A11.12



Key

- Territory Centre
- 100m buffer around windfarm infrastructure for construction phase
- 250m buffer around windfarm infrastructure for construction phase
- 500m buffer around windfarm infrastructure for construction phase
- 100m buffer around windfarm infrastructure for operational phase
- 250m buffer around windfarm infrastructure for operational phase
- 500m buffer around windfarm infrastructure for operational phase



Client :	 viking energy Harnessing Shetland's natural resources		
Project :	Viking Wind Farm		
Title :	Distribution of breeding curlew The map shows the location of breeding territories and zones buffered around various features of the Development		
Scale :	1 : 90 000 @A3	Date :	23/08/2010

Based upon the Ordnance Survey Map with the permission of the controller of Her Majesty's Stationary Office © Crown copyright, All rights reserved. 2010 Licence number 200019009