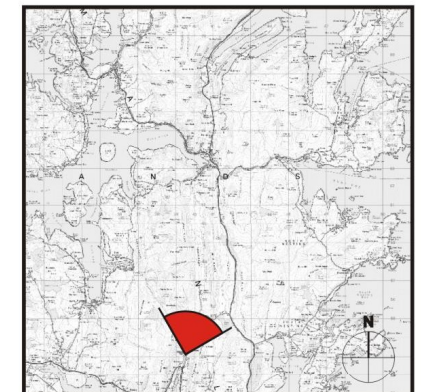
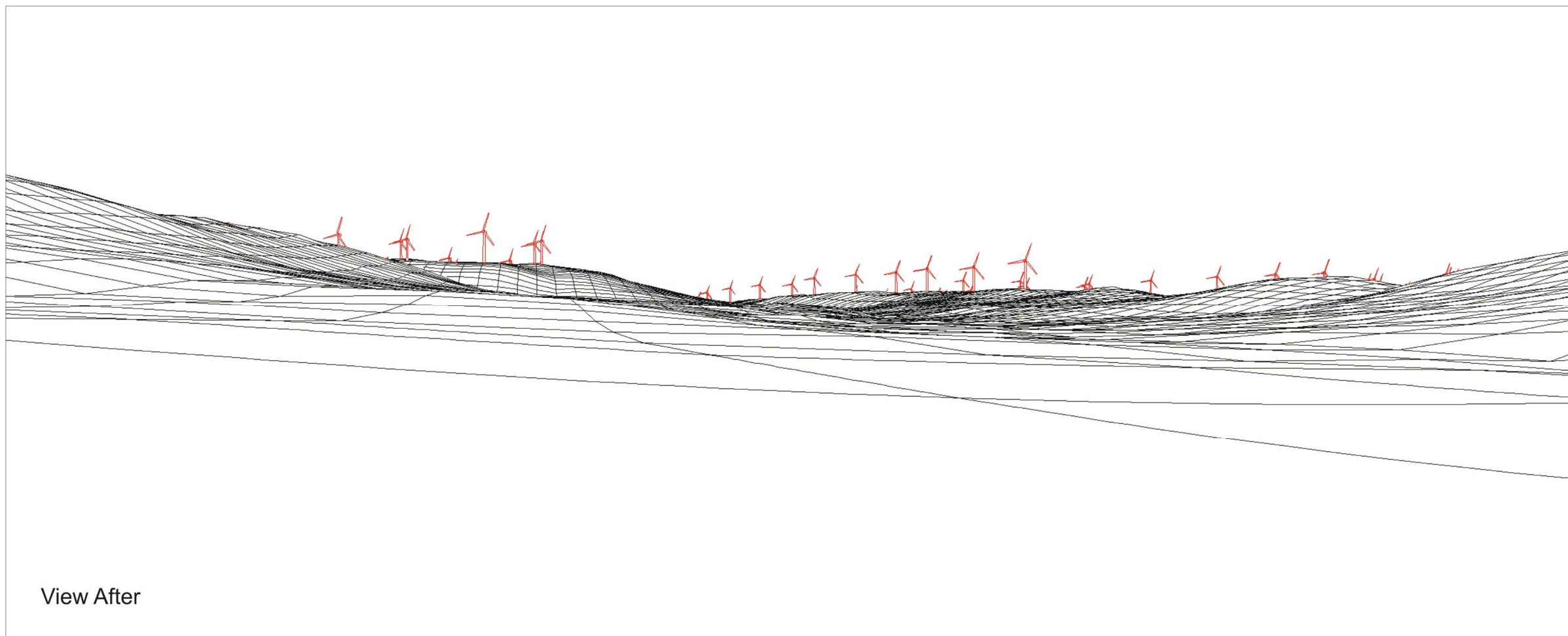
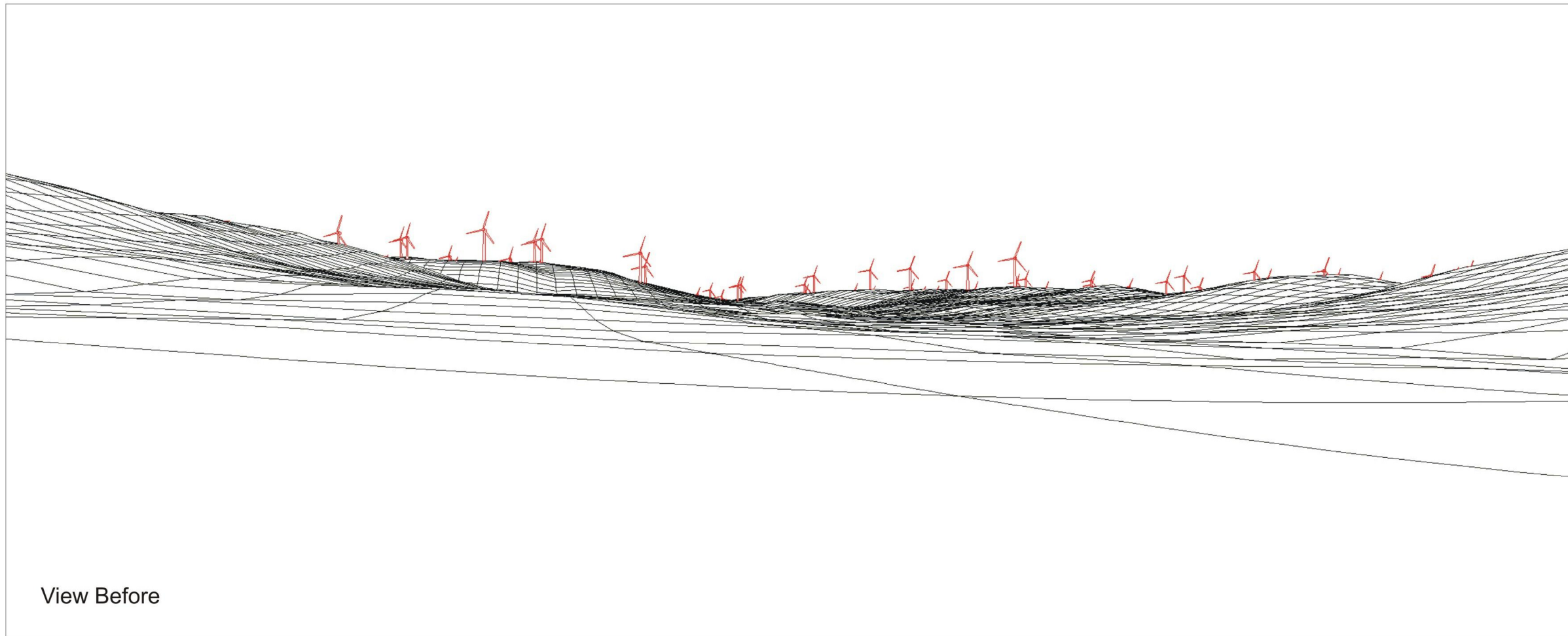


Figure 4.7.16



This map is based on Ordnance Survey mapping with the permission of Ordnance Survey on behalf of the controller of Her Majesty's Stationary Office. Crown copyright. Unauthorised reproduction infringes Crown copyright and may lead to prosecution or civil proceedings. Scottish Hydro Electric, 100019039 (2004).

Client:



Project: **Viking Wind Farm**

Title: **Design Phase 4 - Landscape and Visual Optimisation**
View from Weisdale

Scale: N.T.S. Date: Feb 2009

